







BRECON BEACONS

Outstanding Circular Walks

Pathfinder® Guides 

Britain's
best-loved
walking
guides

Llyn y Fan Fach and Bannau Sir Gaer

Start	Near Llanddeusant	GPS waypoints <div><div> SN 799 238</div><div> SN 809 242</div><div> SN 821 223</div><div> SN 811 218</div><div> SN 797 220</div><div> SN 803 220</div></div>
Distance	6 miles (9.7km)	
Height gain	2,130 feet (650m)	
Approximate time	4 hours	
Parking	Parking off a track leading on from dead-end lane east from Llanddeusant	
Route terrain	A mixture of faint and clear paths over high mountains. Some steep going. Easy return along a broad track	
Ordnance Survey maps	Landranger 160 (Brecon Beacons), Explorer OL12 (Brecon Beacons National Park – Western area)	

The Black Mountain (singular) is the western-most massif of the Brecon Beacons National Park and is often described as its last surviving wilderness, with sweeping, craggy escarpments that tower commandingly above glistening lakes, and a peaty upland plateau that bears few paths. This walk links a good waterworks track with a spectacular ridge-top path to create a short but extremely rewarding tour of the high escarpments at the western edge of the range, called Bannau Sir Gaer.

Bannau Sir Gaer and Llyn y Fan Fach



first of the next locks **A**, bear left, over the little bridge, to follow a clear footpath up through woodland to a stile, which is waymarked with a Beacons Way disk. Continue through the woodland to another stile which leads out onto open pasture, and keep straight ahead across the field to another stile, still following the Beacons Way. Bear right to follow the hedge to another stile and cross this and turn left to follow the field edge up to a drive.

Go straight across this and continue in the same direction, towards the top corner, where you need to cross another stile. Now continue in the same direction, all the time following Beacons Way signs, until you reach a lane ahead of a farmhouse. Turn right onto this and follow it up and around to the left, where you need to turn right onto a tree-lined track **B**.

Now follow this straight up, keeping to the right-hand edge of the field the whole time, with great views ahead to Tor y Foel. Continue like this until a



gate ahead leads into a narrow finger of open hillside, with a plantation to your right. Now continue straight ahead, passing the end of the plantation and


Waun Rhycl and the Talybont Reservoir from Tor y Foel




Llangors Lake

Start	Llangors Lake	GPS waypoints <div><div><div>📍</div><div>S0 128 272</div></div><div><div>A</div><div>S0 125 272</div></div><div><div>B</div><div>S0 122 263</div></div><div><div>C</div><div>S0 132 261</div></div><div><div>D</div><div>S0 126 256</div></div><div><div>E</div><div>S0 123 256</div></div></div>
Distance	3½ miles (5.6km)	
Height gain	130 feet (40m)	
Approximate time	1½ hours	
Parking	Car park at Llangors Lake	
Route terrain	Mainly paths across level fields but a short section on a quiet road. Can get boggy and will flood at wetter times of year	
Dog friendly	Care needed on the road	
Ordnance Survey maps	Landranger 161 (The Black Mountains), Explorer OL13 (Brecon Beacons National Park – Eastern area)	

Llangors Lake, or Llyn Syfaddan, is the largest natural lake in South Wales and is noted for its rich flora and fauna, especially bird life. For much of this flat, easy, relaxing walk around its shores the lake is hidden but from time to time lovely views open up across the water to Mynydd Llangorse. After wet weather the low-lying and badly drained meadows bordering the lake are likely to be waterlogged.

 From the top of the car park walk straight across the field beside it, looking out for a waymarked footbridge over the Afon Llynfi. The whole of this walk is well waymarked and easy to

follow. Cross the bridge , turn half-left and head across a meadow to a gate at the far end. Continue across a series of meadows, going through a succession of gates and curving gradually to the left all the while. Llangors Lake is to the left and there are fine views of

Looking across Llangors Lake





waymarked stile confirming the public footpath. The clear path undulates high above the Nedd Fechan, crossing two more stiles and numerous side streams to reach the bridge at Pont Rhyd-y-cnau **G**.

Here turn right at the footpath sign to Gwaun Bryn-bwch, along a track winding steadily uphill through woodland. Emerging from the trees, continue uphill and go through a metal gate onto

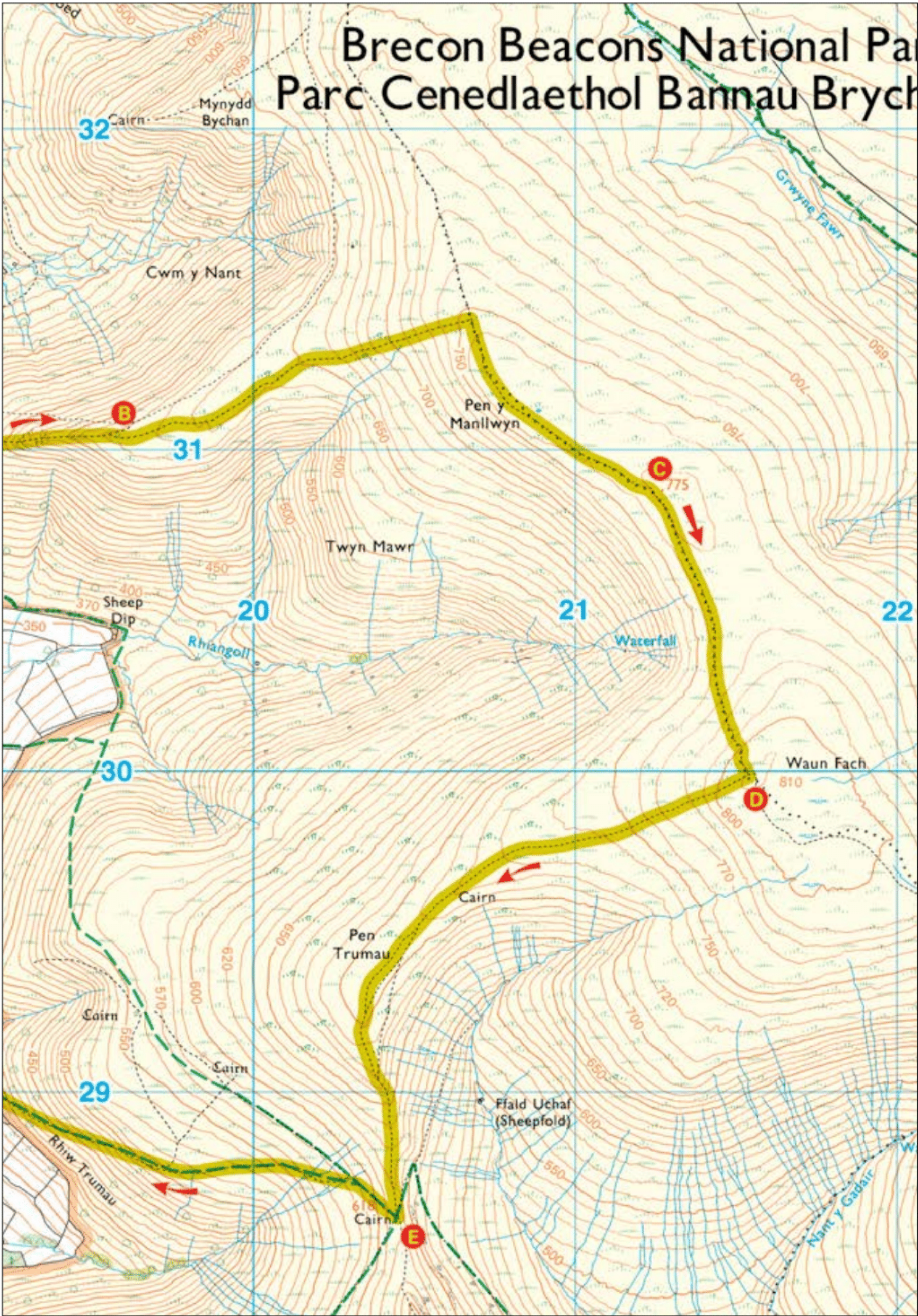
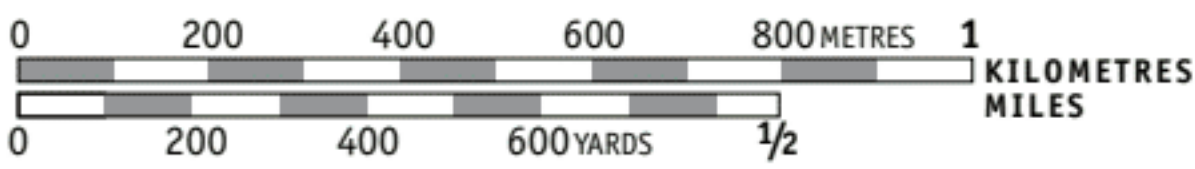
Sgwd Ddwli on the Afon Nedd Fechan

a lane. Turn right along the lane, which bends right to a T-junction. Turn left and after a few yards bear right **H**.

At a blue-waymarked post turn left off the track, go through a wooden gate and downhill along an enclosed path, passing through a series of gates to reach the road opposite the car park at the start. ●

rough path now leads steeply down through sheep pasture, finally leaving the open moorland at a gate and dropping, between dry stone walls to a road **F**. Turn right and then left to drop steeply down to a bridge over the Afon Rhiangoll and then climb up the other side, where you'll see a rocky track

leading off to the right, on a sharp left-hand bend. Take this and follow it for 1½ mile (800m), past the stile that you crossed at the start and back up the steps to the car park.



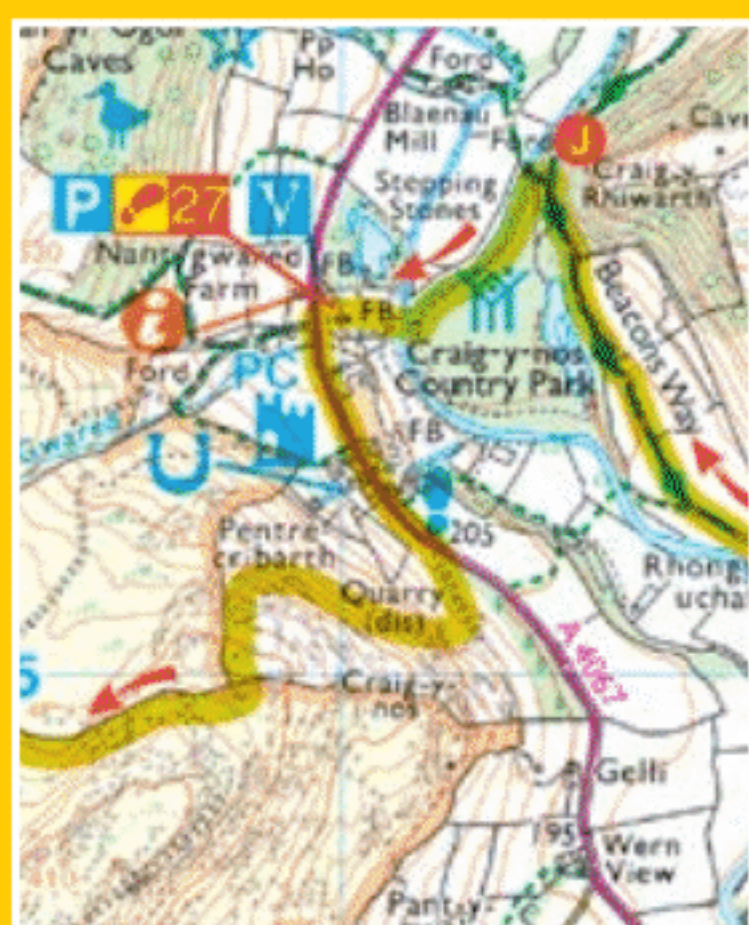
SCALE 1:25 000 or 2½ INCHES to 1 MILE 4CM to 1KM



Outstanding Circular Walks in the **BRECON BEACONS**

165 miles of fabulous walking in the Brecon Beacons from the watery peacefulness of Llangors Lake to the mountainous challenge of Pen y Fan. Walk behind the spectacular Sgwd yr Eira falls, visit the reclusive Llanthony Priory and drink in magnificent views over Abergavenny from the Blorengae.


Pathfinder® Guides



- ▶ **28 great country walks from 3½ to 9 miles**
- ▶ **Clear, large scale Ordnance Survey route maps**
- ▶ **GPS references for all route waypoints**
- ▶ **Where to park, good pubs and places of interest en route**

www.pathfinderwalks.co.uk

OS maps and walking guides for the surrounding area



£12.99