

# SURREY

## Outstanding Circular Walks

Pathfinder® Guides 

Britain's  
best-loved  
walking  
guides




Walk	Page	Start	Nat. Grid Reference	Distance	Time	Height Gain
Albury Downs and St Martha’s Hill	63	Newlands Corner	TQ 043492	7 miles (11.2km)	3½ hrs	985ft (300m)
Albury Park	26	Silent Pool car park, near Albury	TQ 059484	4½ miles (7.2km)	2 hrs	425ft (130m)
Box Hill	88	Box Hill	TQ 179513	11½ miles (18.5km)	6 hrs	1,720ft (525m)
Bramley and Farley Hill	48	Bramley	TQ 009447	6½ miles (10.4km)	3 hrs	490ft (150m)
Capel	16	Capel	TQ 176409	4 miles (6.4km)	2 hrs	130ft (40m)
Charlwood	24	Charlwood	TQ 241411	4¼ miles (6.8km)	2 hrs	230ft (70m)
Chobham Common	33	Staple Hill car park	SU 972647	5¼ miles (8.4km)	2½ hrs	165ft (50m)
Churt Valley	30	Churt	SU 854385	5 miles (8km)	2½ hrs	525ft (160m)
Compton and Loseley Park	42	Compton	SU 956474	6 miles (9.6km)	3 hrs	445ft (135m)
Cranleigh	28	Knowle Lane, Cranleigh	TQ 059388	5 miles (8km)	2 hrs	150ft (45m)
The Devil’s Punchbowl	36	Hindhead	SU 890357	5¼ miles (8.4km)	2½ hrs	605ft (185m)
Effingham Forest and Netley Heath	80	West Hanger car park	TQ 070493	9½ miles (15.2km)	4½ hrs	820ft (250m)
Farley Heath	45	Farley Heath	TQ 052448	6 miles (9.6km)	3 hrs	575ft (175m)
Frensham Common	73	Frensham Little Pond	SU 856418	7¾ miles (12.5km)	3½ hrs	360ft (110m)
Godstone	18	Godstone	TQ 350515	4 miles (6.4km)	2 hrs	260ft (80m)
Gomshall and the Abingers	77	Gomshall	TQ 088478	8 miles (13km)	4 hrs	755ft (230m)
Leigh	22	Leigh	TQ 224470	4 miles (6.4km)	2 hrs	n/a
Leith Hill and Friday Street	51	Car park near Coldharbour village	TQ 147432	6½ miles (10.5km)	3 hrs	900ft (275m)
Limpsfield	57	Ridlands Lane, Limpsfield	TQ 418522	7 miles (11.2km)	3½ hrs	590ft (180m)
Outwood and its Mill	70	Outwood	TQ 326456	7½ miles (12km)	3½ hrs	345ft (105m)
Puttenham Common	12	Suffield Lane, Puttenham	SU 920462	2¾ miles (4.4km)	1½ hrs	330ft (100m)
Reigate and Colley Hills	14	Reigate Hill	TQ 262523	3¾ miles (6km)	2 hrs	540ft (165m)
Ripley Green and the River Wey	54	Ripley Green	TQ 053569	7 miles (11.2km)	3 hrs	n/a
Shabden and Upper Gatton Park	60	Elmore Pond, Chipstead	TQ 278568	7 miles (11.2km)	3½ hrs	770ft (235m)
Shere and Hurt Wood	84	Winterfold Heath	TQ 074425	9½ miles (15.2km)	4½ hrs	985ft (300m)
Tilford and Waverley	39	Tilford	SU 873434	5¾ miles (9.2km)	3 hrs	575ft (175m)
Westcott	20	Westcott	TQ 141486	4 miles (6.4km)	2 hrs	540ft (165m)
Witley to Haslemere via Chiddingfold	66	Witley Station	SU 948379	7¼ miles (11.6km)	3½ hrs	490ft (150m)



# Godstone

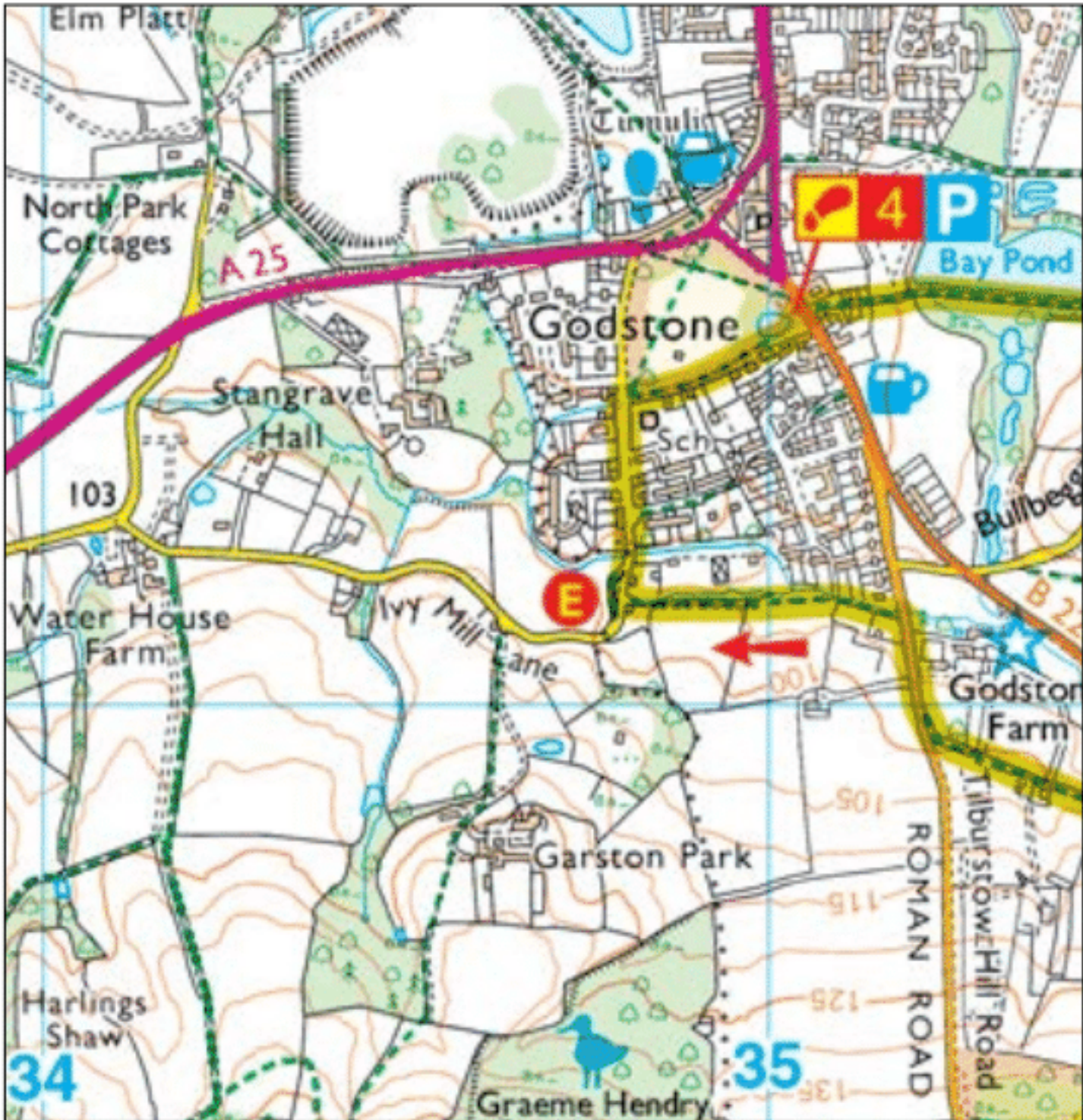
<b>Start</b>	Village pond, Godstone	<b>GPS waypoints</b> <div><div><div></div><div>TQ 350 515</div></div><div><div>A</div><div>TQ 357 515</div></div><div><div>B</div><div>TQ 360 510</div></div><div><div>C</div><div>TQ 371 512</div></div><div><div>D</div><div>TQ 372 507</div></div><div><div>E</div><div>TQ 348 511</div></div></div>
<b>Distance</b>	4 miles (6.4km)	
<b>Height gain</b>	260 feet (80m)	
<b>Approximate time</b>	2 hours	
<b>Parking</b>	Next to the village pond (3 hours maximum stay)	
<b>Route terrain</b>	Bridleway, farmland footpaths	
<b>Dog friendly</b>	Keep on a lead through Godstone Farm	
<b>Ordnance Survey maps</b>	Landranger 187 (Dorking & Reigate), Explorer 146 (Dorking, Boxhill and Reigate)	

*An easy walk that passes an historic nature reserve, once a site used in the making of gunpowder, and goes through some attractive farmland on the edge of Godstone. The latter half follows the Greensand Way. The Pond at Godstone Green was used as a horse pond in the 19th century and waggoners would drive their horses down its sloping bank.*

 From the pond cross the road, take the public footpath beside the **White Hart** pub in the direction of the church. Pass beside Bay Pond and its nature reserve, which was originally built to power the local gunpowder mill at nearby Leigh Mill, then cross the road ahead and follow the footpath to the right of St Nicholas churchyard.

This is a quiet area known as Church Town, and it has many old timber-framed buildings. Church End and Church House, both opposite the church are examples of buildings erected when brick became fashionable in the 18th century. As well as restoring the church Sir George Gilbert Scott also designed

The Greensand Way, near Godstone







Footbridge over River Mole

right along a cross-field path.

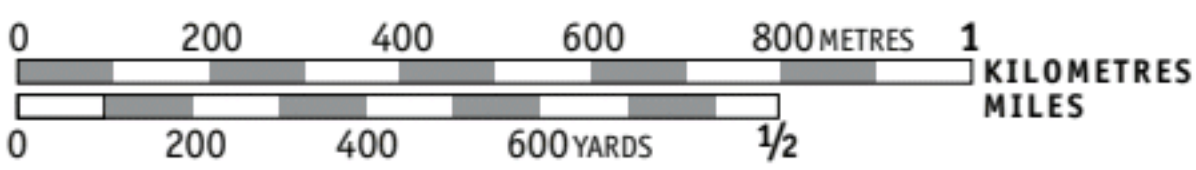
At the other end bear left through a narrow belt of trees past a waymark post (path can be overgrown along this section) to a concrete bridge over the River Mole. Do not cross this bridge but turn right in front of it and climb an embankment to a three-way footpath junction **D**.

Turn left, following the hedge line and where it curves left, keep ahead across the field towards a copse. Cross the footbridge and bear half right across

the field ahead, passing to the right of a large oak tree. Maintain this direction to go through a hedge gap and kissing-gate at a public footpath sign and then climb the stile and bear left diagonally across the field, to reach a stile beside a set of yellow waymarkers. Climb the stile and keep beside the hedge on the right across two fields, then continue along a track towards a farmhouse to a road.

Cross the road, climb the stile by a public footpath sign opposite and continue ahead to climb another stile and a plank footbridge.

Turn right and go through a hedge gap by a yellow waymarker then bear slightly left across the field. Leigh Place with its moat and medieval fishponds is over to the right. Go through a kissing-gate in the corner of the field and turn left along the road back to the church. ●



SCALE 1:25 000 or 2 1/2 INCHES to 1 MILE 4CM to 1KM



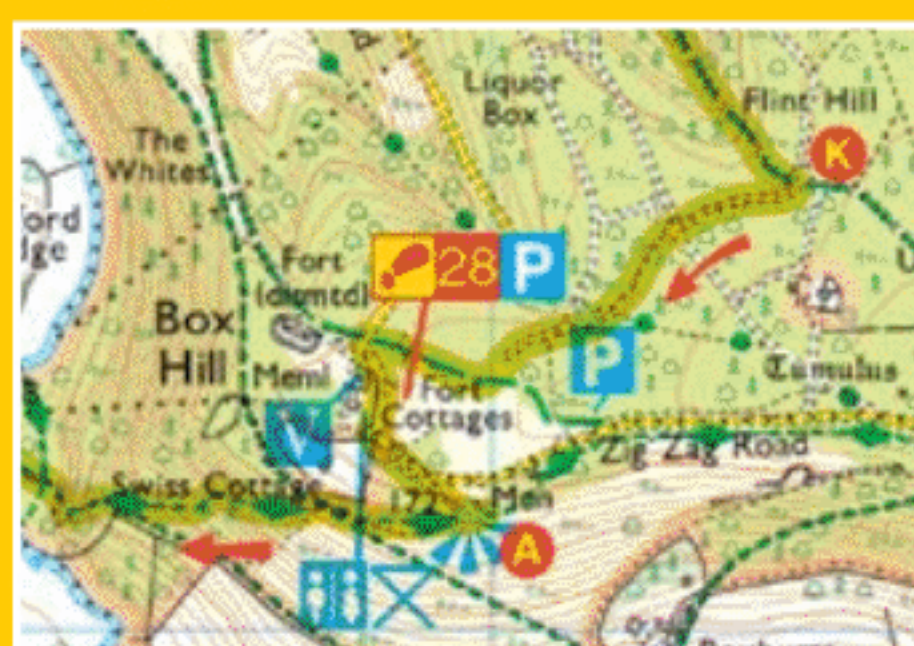
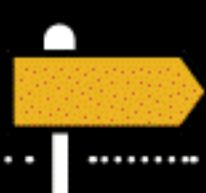




## Outstanding Circular Walks in **SURREY**

170 miles of uplifting walking in the richly varied country of the Low Weald and Surrey Hills with splendid North Downs' viewpoints at Box Hill, at leafy and lofty Leith Hill, South East England's highest point, and around the rim of the Devil's Punch Bowl. Walk through heathland pines at Frensham Common, by riverside along the Wey and see Britain's oldest working windmill at Outwood.

**Pathfinder®** Guides



- ▶ **28 great country walks from 3 to 11 miles**
- ▶ **Clear, large scale Ordnance Survey route maps**
- ▶ **GPS references for all route waypoints**
- ▶ **Where to park, good pubs and places of interest en route**

[www.pathfinderwalks.co.uk](http://www.pathfinderwalks.co.uk)

OS maps and walking guides for the surrounding area



**£12.99**